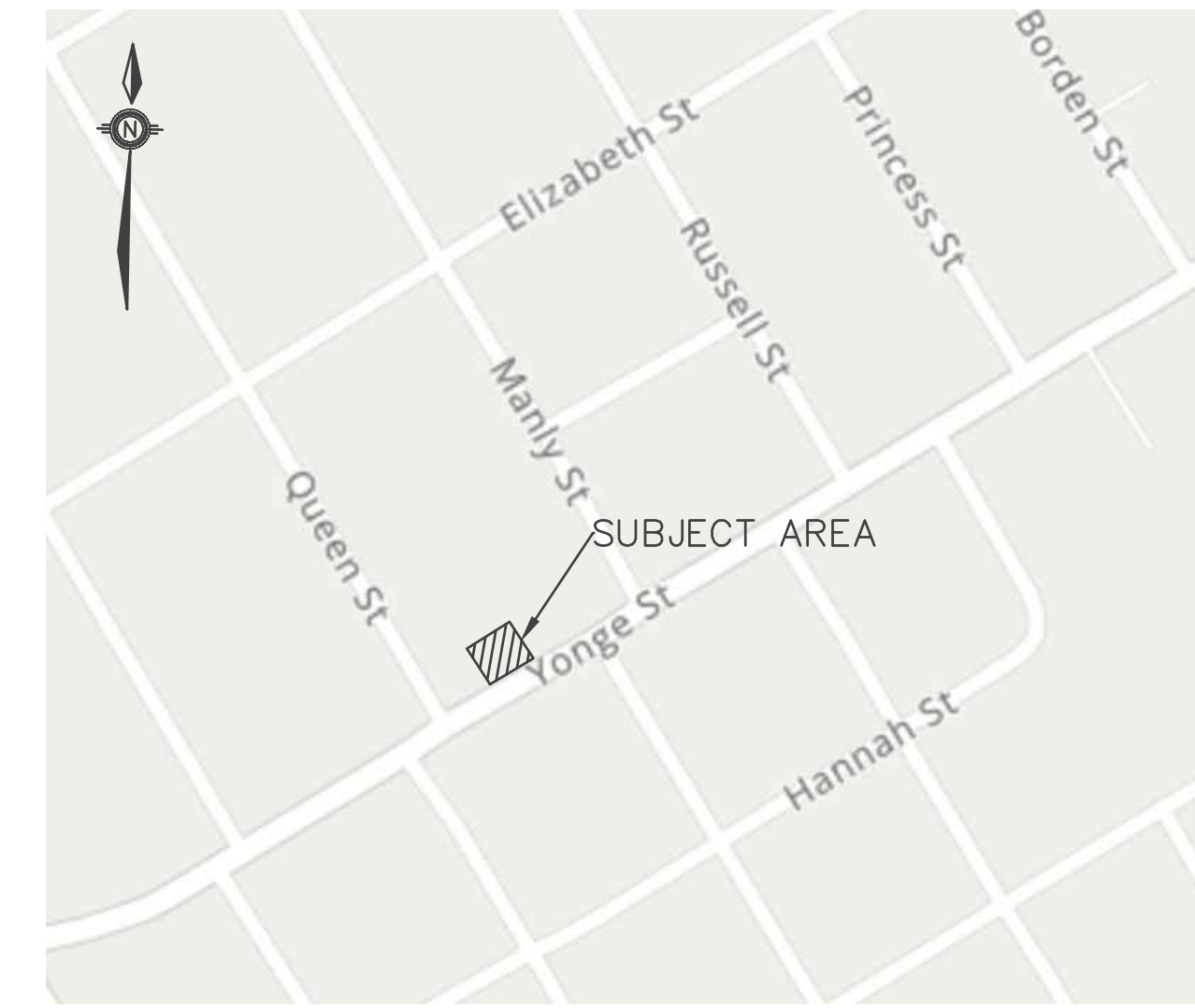


NOTES FOR SEDIMENT & EROSION CONTROL

1. DISTURBED AREAS THAT HAVE FAILED TO HAVE STABLE GROUND COVER ESTABLISHED BY OCTOBER 30TH SHALL BE PROTECTED WITH A SILTATION CONTROL FENCE OR STRAW MULCH ETC. AND MAINTAINED BY THE CONTRACTOR UNTIL VEGETATION BECOMES ESTABLISHED IN THE SUBSEQUENT GROWING SEASON.
2. ANY DEWATERING WASTE SHALL BE DISCHARGED TO A VEGETATED AREA AT LEAST 30 M FROM ANY WATERCOURSE AND FILTERED. FILTERING METHODS MUST BE APPROVED BY THE SITE ADMINISTRATOR.
3. SILT FENCE SHALL BE PUT IN PLACE PRIOR TO AND MAINTAINED DURING ALL GRADING. SILT FENCE SHALL COMPLY WITH OPSD 219.110 FOR LIGHT DUTY AND / OR OPSD 219.130 FOR HEAVY DUTY; UNLESS NOTED OTHERWISE. SILT FENCE TO BE INSPECTED PRIOR TO COMMENCEMENT OF EARTH GRADING ACTIVITIES. SILT FENCE TO BE INSPECTED AND REPAIRED OR REPLACED IF DAMAGED AS DIRECTED BY THE SITE ADMINISTRATOR. SILT CONTROLS TO BE INSPECTED ON A REGULAR BASIS AND AFTER EVERY RAIN EVENT. INSTALLATION SHALL BE TO THE MANUFACTURER'S SUGGESTED SPECIFICATIONS.
4. THE CONTRACTOR SHALL BE PREPARED FOR UNEXPECTED CONDITIONS AND ACCORDINGLY HAVE STOCKPILED MATERIALS ON SITE FOR NECESSARY REPAIRS AS A RESULT OF FAILED OR INADEQUATE CONTROL MEASURES. ALL SEDIMENT AND EROSION CONTROL MEASURES SHALL BE INSPECTED AT LEAST ONCE A WEEK, AND AFTER EVERY RAINFALL EVENT.
5. MUD MATS WHERE CONSTRUCTION TRAFFIC ENTERS OR LEAVES THE SITE SHALL BE USED. MUD MATS TO BE 300mm IN DEPTH, 6.0m WIDE BY 20.0m LONG, FIRST 10.0m TO 150mm CLEAR STONE WITH THE REMAINING 10.0m CONSISTING OF 50mm CLEAR STONE, OR MEET MUNICIPAL STANDARDS WHERE IDENTIFIED.
6. CONTRACTOR SHALL OBTAIN A CURRENT COPY AND BECOME FAMILIAR WITH OPSS 805, CONSTRUCTION SPECIFICATION FOR TEMPORARY EROSION AND SEDIMENT CONTROL MEASURES AS WELL AS ALL APPLICABLE MUNICIPAL STANDARDS.
7. THE CONTRACTOR MAY CONSIDER ALTERNATIVE SEDIMENT AND EROSION CONTROL MEASURES. SUCH MEASURES SHOULD BE PRESENTED IN WRITING FOR APPROVAL OF THE SITE ADMINISTRATOR AND MUST BE APPROVED IN WRITING BY THE CONSERVATION AUTHORITY.
8. THE TOPS OF ALL FILTER FABRIC MUST BE A MINIMUM OF 1.0 METRES ABOVE THE GROUND LEVEL AND ATTACHED TO THE FENCE WITH A CONTINUOUS STEEL WIRE. ALTERNATIVELY, THE FILTER FABRIC MUST BE FOLDED OVER THE TOP OF THE FENCE AND ATTACHED TO THE FENCE WITH WIRE LOOPED THROUGH THE FABRIC ON BOTH SIDES OF THE FENCE. FILTER FABRIC IS TO BE TERRAFIX 270R OR EQUIVALENT.
9. ALL DISTURBED GROUND LEFT INACTIVE SHALL BE STABILIZED BY SEEDING, SODDING, MULCHING, OR COVERING OR OTHER EQUIVALENT CONTROL MEASURES. THIS PERIOD OF INACTIVITY SHALL BE AT THE DISCRETION OF THE MUNICIPAL DIRECTOR OF ENGINEERING BUT SHALL NOT EXCEED (30) DAYS OR SUCH LONGER PERIOD DEEMED ADVISABLE BY THE MUNICIPAL DIRECTOR OF ENGINEERING.
10. CONTRACTOR SHALL INSTALL AND MAINTAIN CATCHBASIN SEDIMENT BARRIERS THROUGHOUT THE SITE DURING ALL CONSTRUCTION ACTIVITIES IN ORDER TO MITIGATE SEDIMENT ENTERING THE STORM STORM SEWERS.
11. NO FUEL TO BE STORED ON SITE. IN CASE OF A SPILL PLEASE CONTACT: MOECC SPILLS ACTION CENTER 1-800-268-6066.
12. SEDIMENT CONTROLS ARE TO REMAIN IN PLACE UNTIL WRITTEN DIRECTION IS RECEIVED FROM THE ENGINEER REGARDING THEIR REMOVAL.
13. EROSION AND SEDIMENT CONTROLS WILL BE INSPECTED ON AS PER MUNICIPAL REQUIREMENTS OR AFTER SIGNIFICANT RAINFALL EVENTS.

SEQUENCE OF CONSTRUCTION

1. ENGINEER TO BE NOTIFIED PRIOR TO INITIATION OF ANY ON SITE WORKS.
2. SILT FENCE AND CONSTRUCTION ACCESS MATS TO BE INSTALLED PRIOR TO THE COMMENCEMENT OF ANY WORKS ONSITE.
3. VEGETATION REMOVAL MAY COMMENCE AFTER ALL SILT FENCE IS INSTALLED AND APPROVED BY THE ENGINEER.
4. COMMENCE WITH EARTH EXCAVATION AND SITE SERVICING (TO BE REMOVED FROM SITE - NO STOCKPILE).
5. EROSION CONTROL MEASURES TO BE MAINTAINED AS DIRECTED BY THE ENGINEER DURING THE CONSTRUCTION PERIOD. ADDITIONAL CONTROL MEASURES MAY BE REQUIRED AT THE DISCRETION OF THE ENGINEER.
6. ALL DISTURBED GROUND LEFT INACTIVE FOR MORE THAN 30 DAYS SHALL BE STABILIZED WITH SEED, SOD, MULCH OR OTHER ADEQUATE COVERING, AS INSTRUCTED BY THE ENGINEER.



This drawing has been created electronically.
Handwritten or manual revisions to the drawing are only valid when accompanied by the design engineer's initials.

Do not scale drawings.
Check and verify all dimensions and information on the drawings and report all errors or omissions to the Consultant before proceeding with the work.
This drawing shall not be reproduced in any manner, in part or in whole, for any project other than that for which it was prepared.
This drawing, and all design concepts it contains, are an instrument of professional service and remain the property of Gerrits Engineering.

This drawing may have been reduced.
0 5 10 20 30 40 50mm
0" 1/4" 1/2" 1" 1 1/2" 2"

No.	Issuance Description	YYMMDD
1.	SITE PLAN APPROVAL	22/08/19
2.	SITE PLAN APPROVAL	22/10/12

Issued For:
SITE PLAN APPROVAL

Client
INNOVATIVE PLANNING SOLUTIONS INC.
847 WELHAM ROAD, UNIT 9A,
BARRIE, ONTARIO, L4N 5B7

Project
PROPOSED TOWNHOUSE DEVELOPMENT
422-424 & 426 YONGE STREET,
MIDLAND, ONTARIO

Drawing:
EROSION & SEDIMENT CONTROL PLAN & REMOVALS PLAN

Project No. 484-033-22 Designed by: IO Checked by: KF
Scale: 1:100 Drawn by: IO Approved by: ni

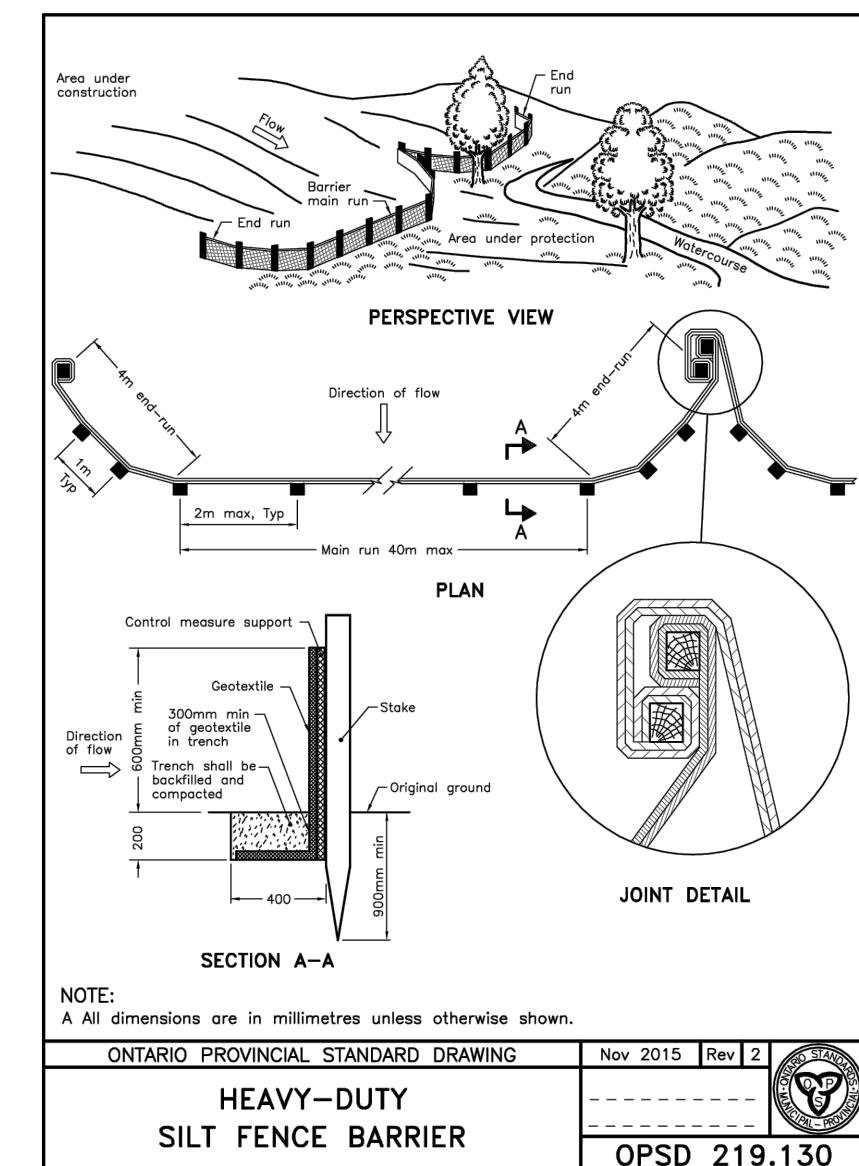
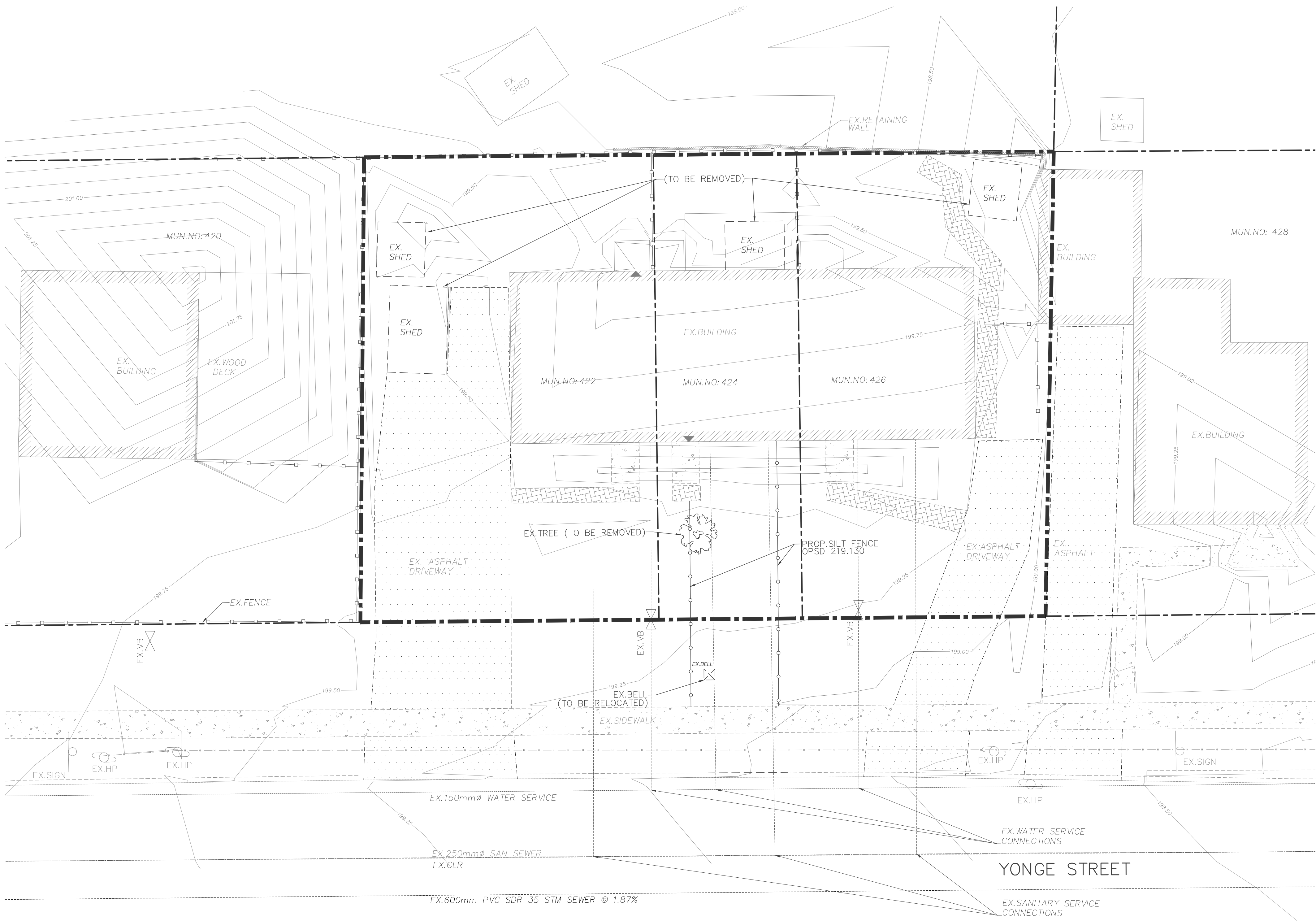
Orientation Stamp

Drawing No.
ESC-RM-1

KEY PLAN
N.T.S.

LEGEND

- SILT FENCE
- ROCK CHECK DAM
- STRAW BALE
- TEMPORARY SWALE
- DIRECTION OF INTERIM OVERLAND FLOW
- NVCA / LSRCA REGULATION LIMIT
- CONCRETE REMOVAL AREA
- DECIDUOUS TREE
- CONIFEROUS TREE



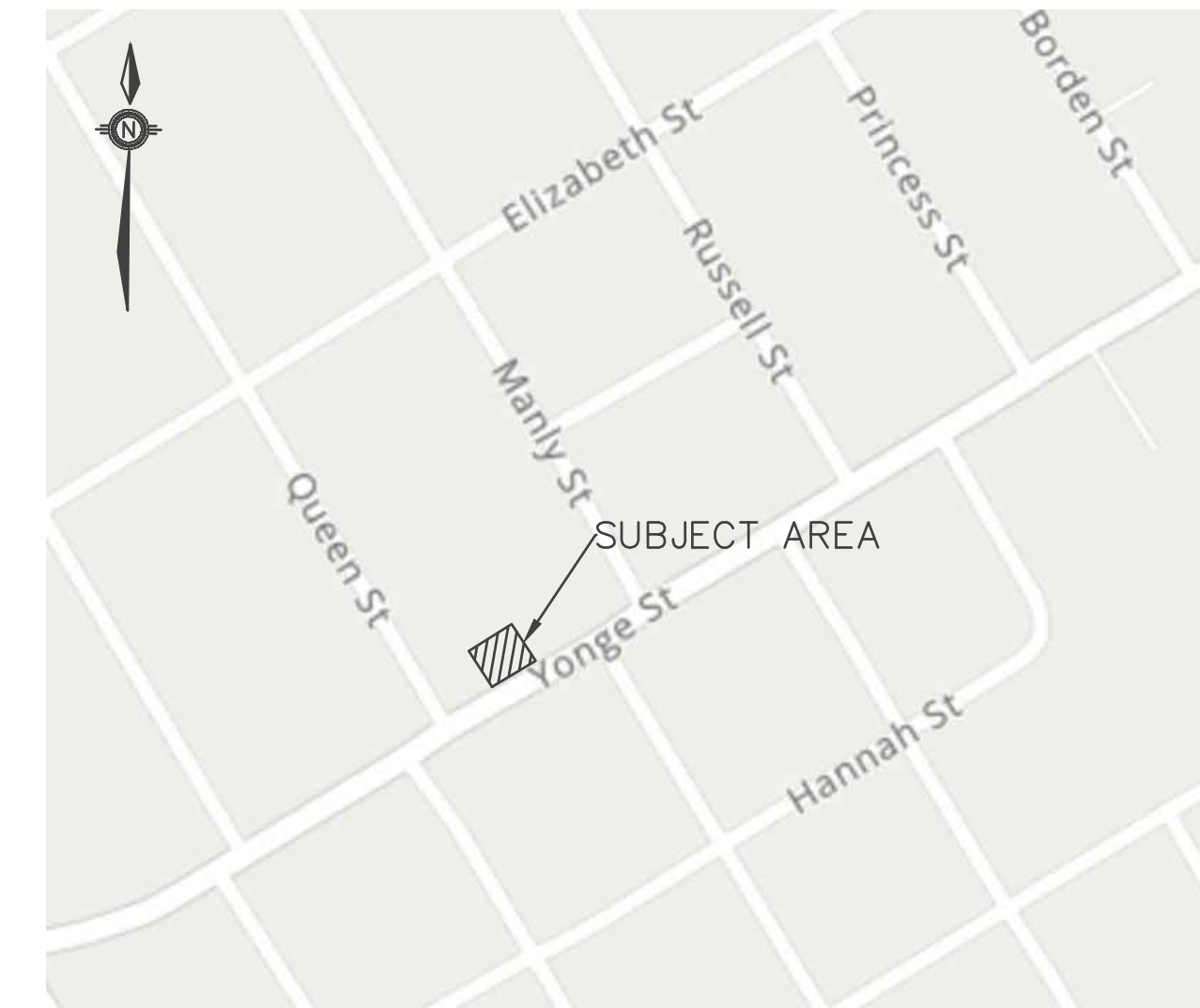
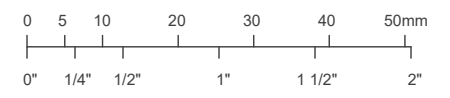
NOTE:
A All dimensions are in millimetres unless otherwise shown.

ONTARIO PROVINCIAL STANDARD DRAWING Nov 2015 Rev 2
HEAVY-DUTY SILT FENCE BARRIER
OPSD 219.130

This drawing has been created electronically.
Handwritten or manual revisions to the drawing are only valid when accompanied by the design engineer's initials.

Do not scale drawings.
Check and verify all dimensions and information on the drawings and report all errors or omissions to the Consultant before proceeding with the work.
This drawing shall not be reproduced in any manner, in part or in whole, for any project other than that for which it was prepared.
This drawing, and all design concepts it contains, are an instrument of professional services and remain the property of Gerrits Engineering.

This drawing may have been reduced.



KEY PLAN
N.T.S.

LEGEND

- ID X/P-1 0.75
5.55
AREA (ha)
- CATCHMENT BOUNDARY
- ➔ OVERLAND FLOW
- ▨ 100 YEAR PONDING AREA
- ▤ LANDSCAPE AREA
- ▥ LIGHT DUTY ASPHALT AREA
- ▧ HEAVY DUTY ASPHALT AREA
- ▩ GRAVEL AREA
- CONCRETE AREA
- INTERLOCKING AREA

No.	Issuance Description	YY/MM/DD
1.	SITE PLAN APPROVAL	22/08/19
2.	SITE PLAN APPROVAL	22/10/12


Issued For:
SITE PLAN APPROVAL

Client
INNOVATIVE PLANNING SOLUTIONS INC.
647 WELHAM ROAD, UNIT 9A,
BARRIE, ONTARIO, L4N 0B7

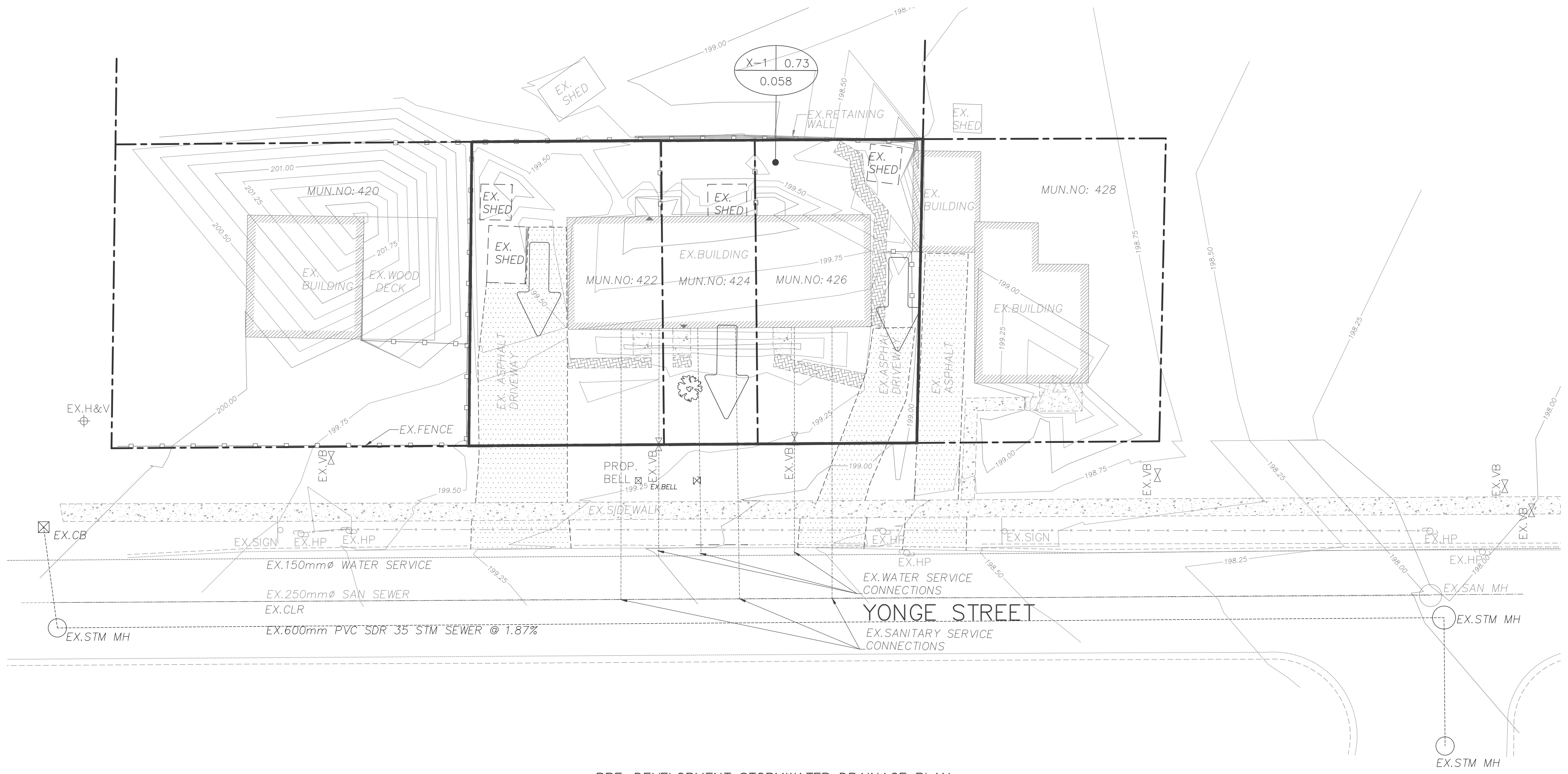
Project
PROPOSED TOWNHOUSE DEVELOPMENT
422,424 & 426 YONGE STREET,
MIDLAND, ONTARIO

Drawing:
PRE-DEVELOPMENT & POST DEVELOPMENT STORMWATER DRAINAGE PLAN

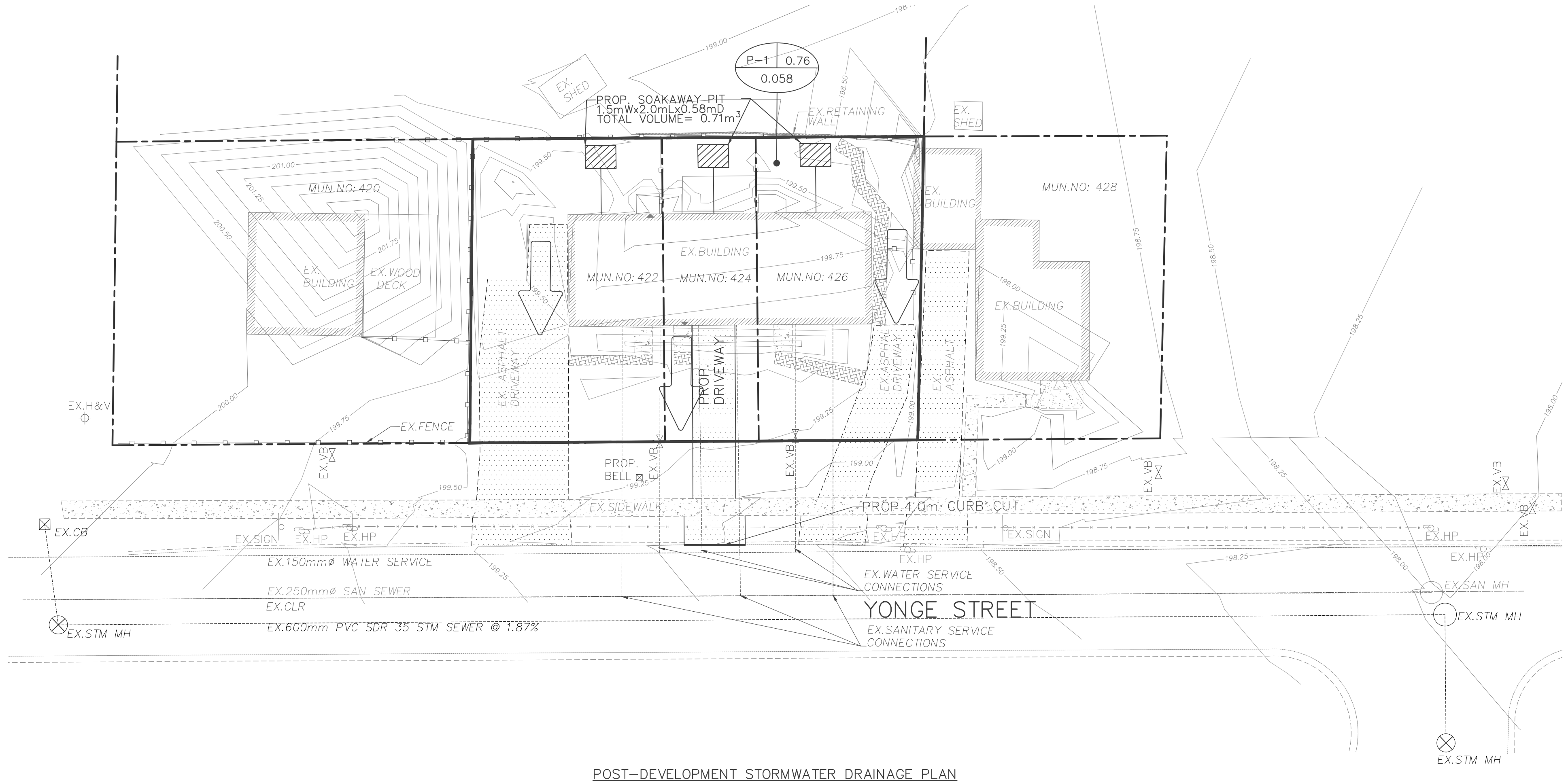
Project No.	484-033-22	Designed by:	IO	Checked by:	KF
Scale:	1:200	Drawn by:	IO	Approved by:	N/A
Orientation		Stamp			



Drawing No. **SWM 1 & 2**



PRE-DEVELOPMENT STORMWATER DRAINAGE PLAN



POST-DEVELOPMENT STORMWATER DRAINAGE PLAN